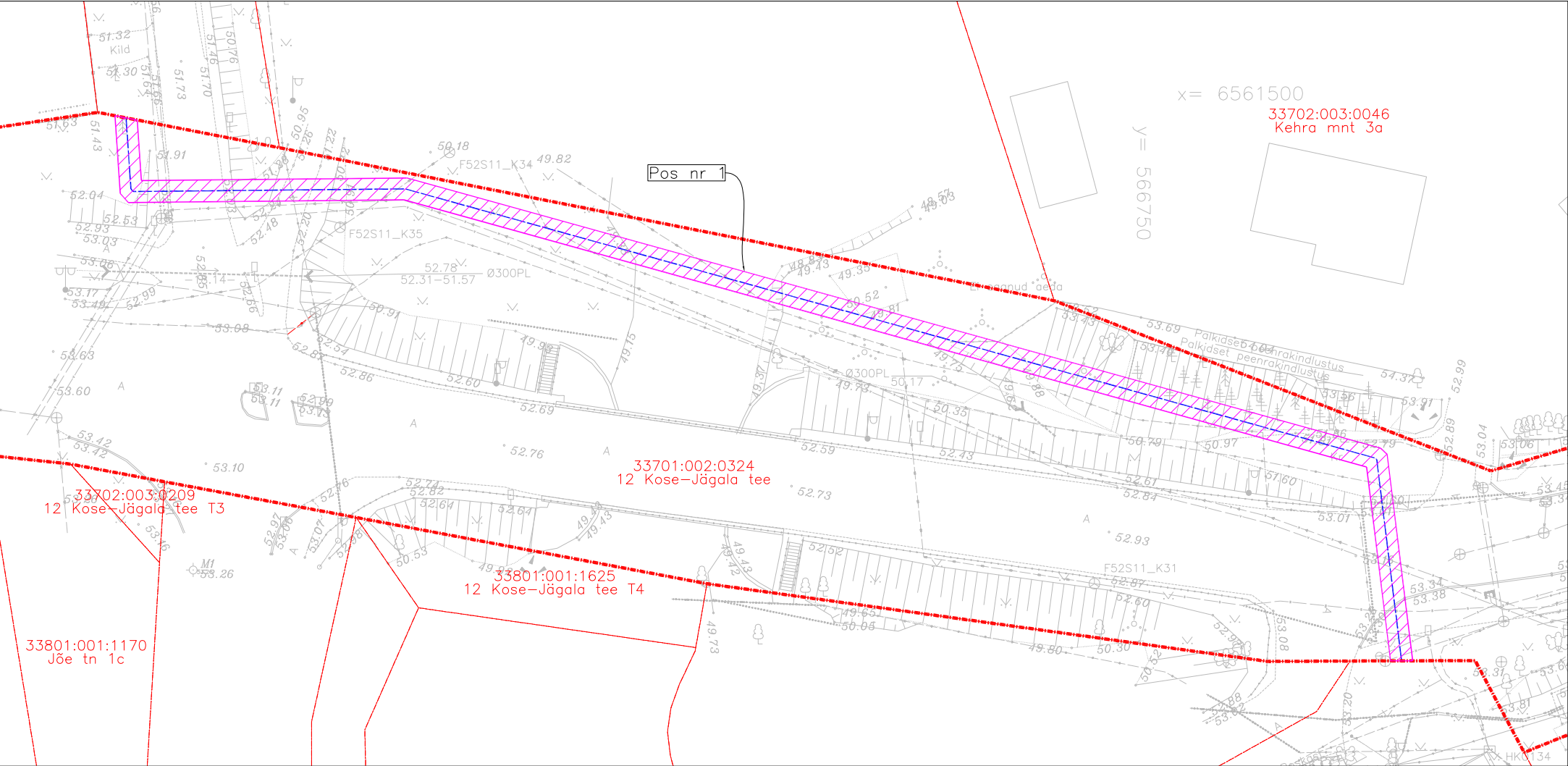


Corle OÜ töö nr ELV\_LISATÖÖD  
"Kose passiivse elektroonilise side juurdepääsuvõrgu rajamine"  
Harju maakond, Kose vald, Kose alevik.

ISIKLIKU KASUTUSÕIGUSE SEADMISE PLAAN







M1:500

- Isikliku kasutusõiguse ala
- Lepingu objektiks oleva kinnistu piir
- Katastriüksuste piirid
- Projekteeritud side multitorustik kaitsetorus maaliinina
- Projekteeritud side multitorustik õhuliinina

Koostaja: Anti Salura, projekteerija

Jrk nr	IKÕ ala Pos nr(plaanil)	Kinnistu registriosa nr	Katastriüksuse tunnus, nimi, sihtotstarve	Ala pindala ruutmeetrites
1	1	13606650	33701:002:0324 12 Kose-Jägala tee Transpordimaa	284

Harju maakond, Kose vald, Kose alevik.

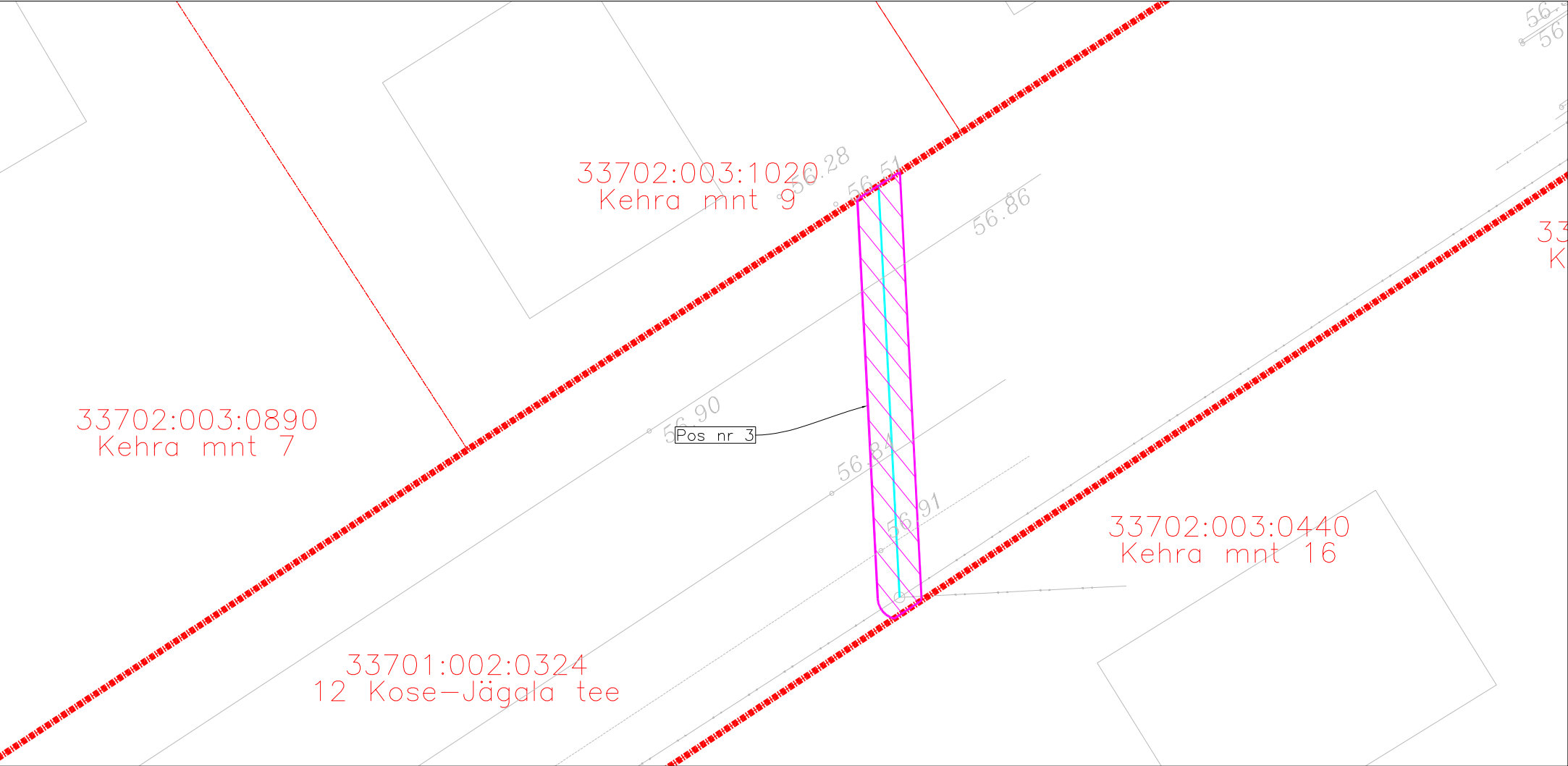
	Isikliku kasutusõiguse ala
	Lepingu objektiks oleva kinnistu piir
	Katastriüksuste piirid
	Projekteeritud side multitorustik kaitsetorus maaliinina
	Projekteeritud side multitorustik õhuliinina

Jrk nr	IKÕ ala Pos nr(plaanil)	Kinnistu registriosa nr	Katastriüksuse tunnus, nimi, sihtotstarve	Ala pindala ruutmeetrites
1	2	13606650	33701:002:0324 12 Kose-Jägala tee Transpordimaa	38






Koostaja: Anti Salura, projekteerija

Corle OÜ töö nr ELV\_LISATÖÖD  
"Kose passiivse elektroonilise side juurdepääsuvõrgu rajamine"  
Harju maakond, Kose vald, Kose alevik.

ISIKLIKU KASUTUSÕIGUSE SEADMISE PLAAN



M1:250

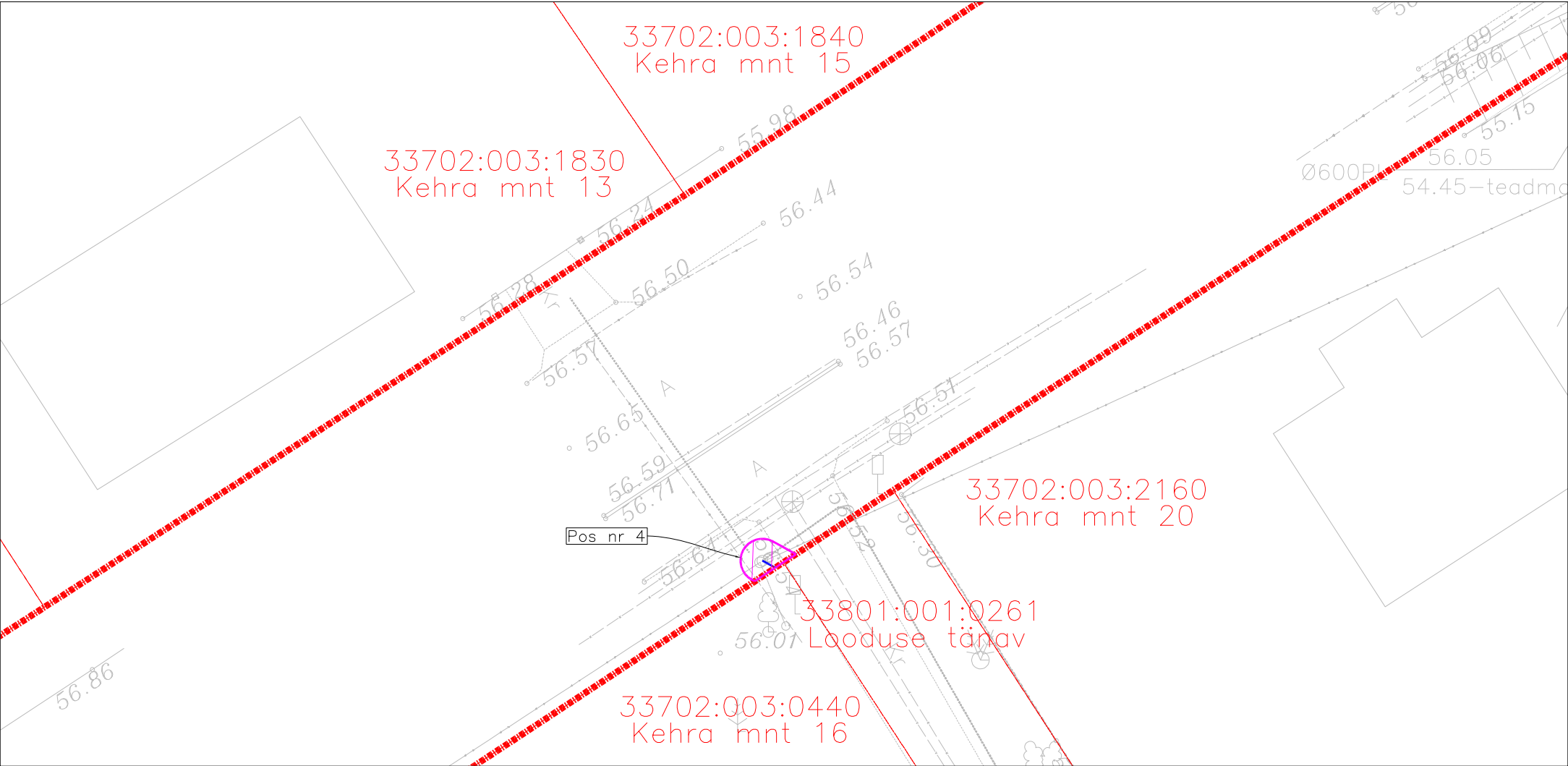
-  Isikliku kasutusõiguse ala
-  Lepingu objektiks oleva kinnistu piir
-  Katastriüksuste piirid
-  Projekteeritud side multitorustik kaitsetorus maaliinina
-  Projekteeritud side multitorustik õhuliinina

Koostaja: Anti Salura, projekteerija






Jrk nr	IKÕ ala Pos nr(plaanil)	Kinnistu registriosa nr	Katastriüksuse tunnus, nimi, sihtotstarve	Ala pindala ruutmeetrites
1	3	13606650	33701:002:0324 12 Kose-Jägala tee Transpordimaa	39

Corle OÜ töö nr ELV\_LISATÖÖD  
"Kose passiivse elektroonilise side juurdepääsuvõrgu rajamine"  
Harju maakond, Kose vald, Kose alevik.

ISIKLIKU KASUTUSÕIGUSE SEADMISE PLAAN



M1:250

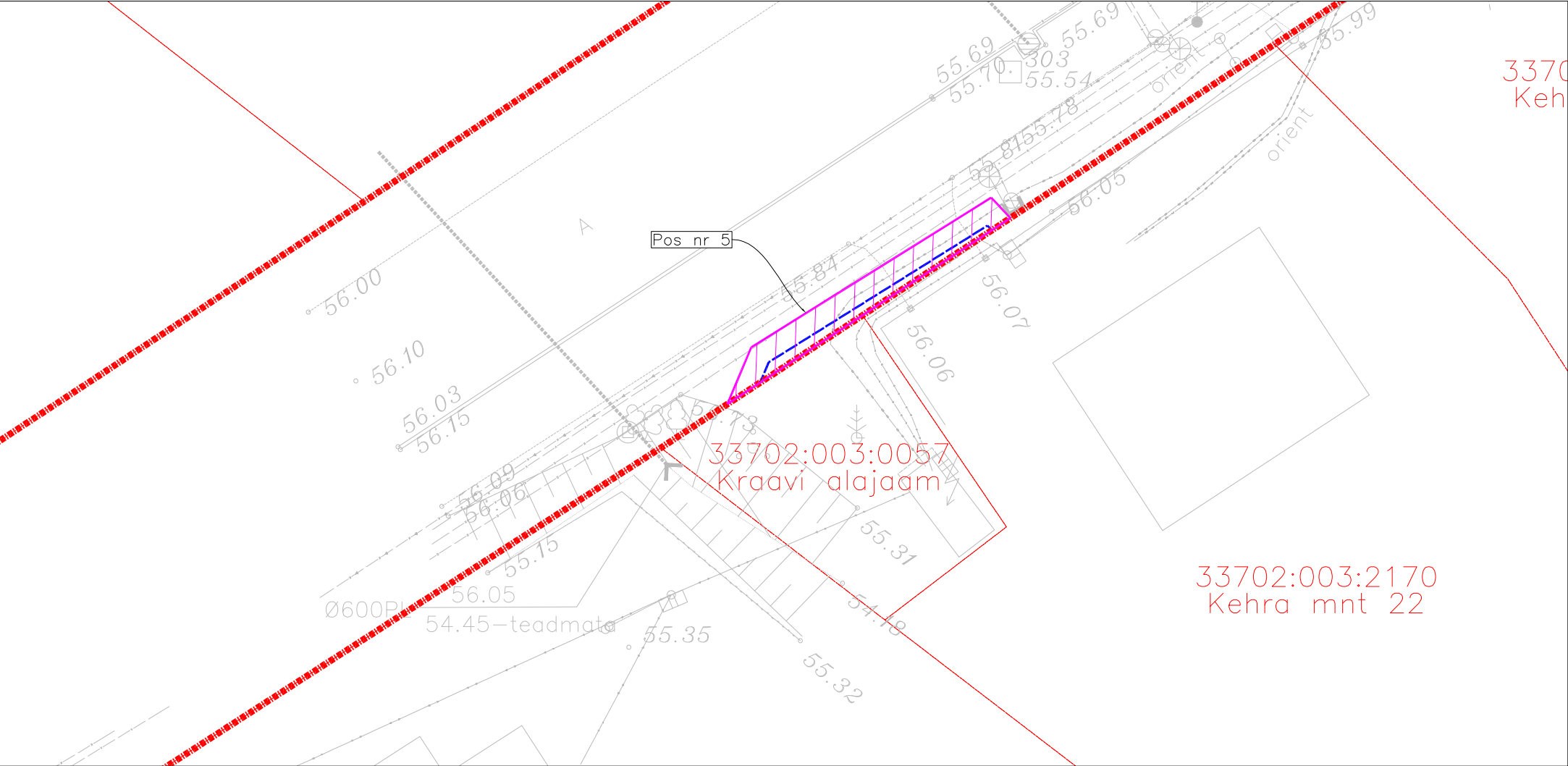
-  Isikliku kasutusõiguse ala
-  Lepingu objektiks oleva kinnistu piir
-  Katastriüksuste piirid
-  Projekteeritud side multitorustik kaitsetorus maaliinina
-  Projekteeritud side multitorustik õhuliinina

Koostaja: Anti Salura, projekteerija






Jrk nr	IKÕ ala Pos nr(plaanil)	Kinnistu registriosa nr	Katastriüksuse tunnus, nimi, sihtotstarve	Ala pindala ruutmeetrites
1	4	13606650	33701:002:0324 12 Kose-Jägala tee Transpordimaa	3

Corle OÜ töö nr ELV\_LISATÖÖD  
"Kose passiivse elektroonilise side juurdepääsuvõrgu rajamine"  
Harju maakond, Kose vald, Kose alevik.

ISIKLIKU KASUTUSÕIGUSE SEADMISE PLAAN



M1:250

-  Isikliku kasutusõiguse ala
-  Lepingu objektiks oleva kinnistu piir
-  Katastriüksuste piirid
-  Projekteeritud side multitorustik kaitsetorus maaliinina
-  Projekteeritud side multitorustik õhuliinina






Koostaja: Anti Salura, projekteerija

Jrk nr	IKÕ ala Pos nr(plaanil)	Kinnistu registriosa nr	Katastriüksuse tunnus, nimi, sihtotstarve	Ala pindala ruutmeetrites
1	5	13606650	33701:002:0324 12 Kose-Jägala tee Transpordimaa	20

Harju maakond, Kose vald, Kose alevik.

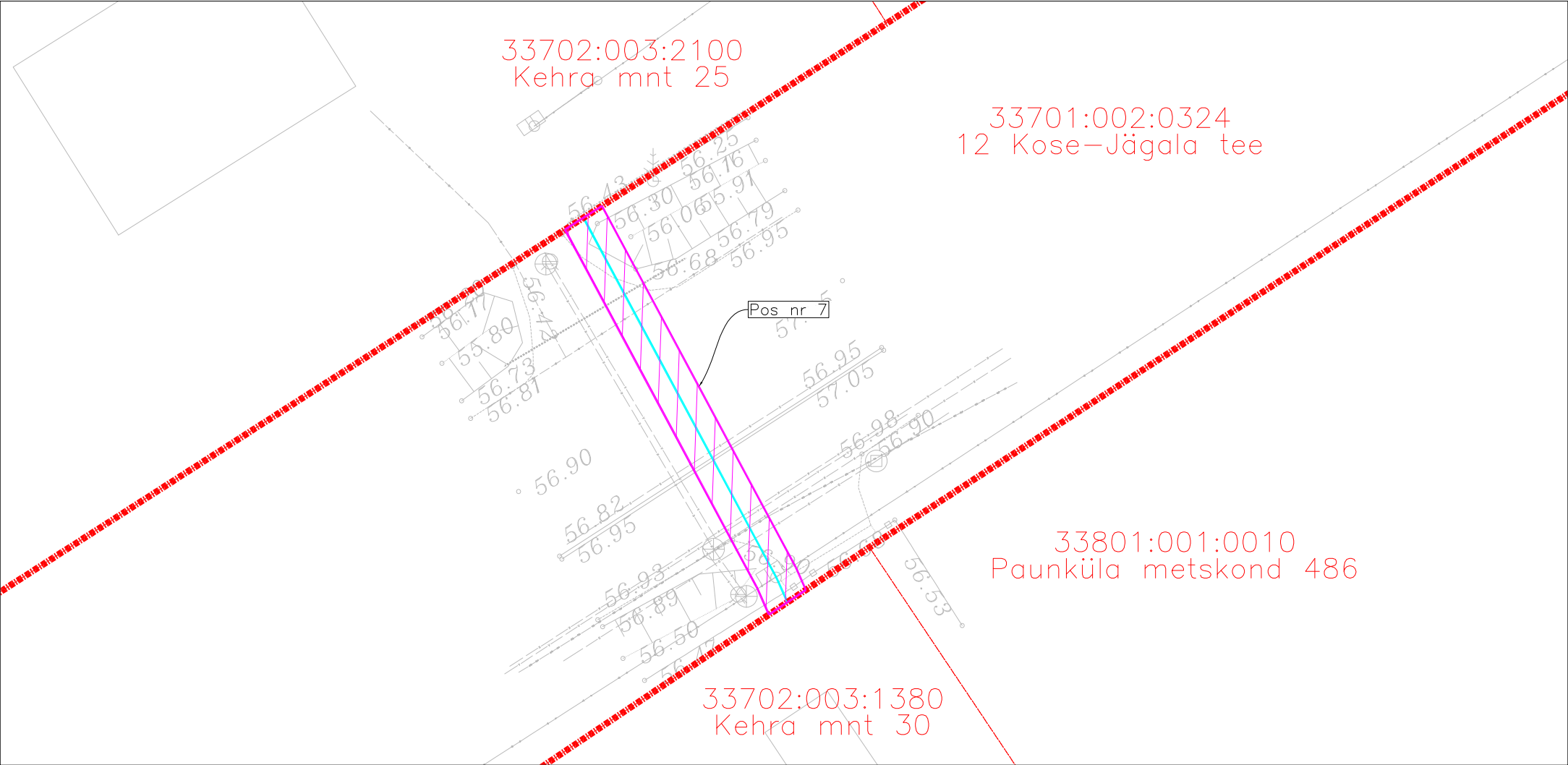
Technical drawing showing a road layout with various elevation points and labels. The drawing includes a red dashed line representing a road boundary, a green dashed line representing a road boundary, and a blue dashed line representing a road boundary. The drawing also shows a road intersection and a road junction. The labels include:

- 33801:001:1318 Kehra mnt 19a
- 33801:001:0265 Spordiväljaku tänav
- 33702:003:1120 Kehra mnt 17
- 33702:003:0130 Kehra mnt 24
- Pos nr 6
- orient
- Unik
- Ø500PL 55.64 54.00-53.93
- 55.94, 55.90, 55.36, 54.96, 55.76, 55.80, 55.34, 55.05, 55.37, 54.28, 55.73, 55.87, 55.96, 55.88, 56.00, 55.94, 55.93, 55.66, 55.91, 55.97, 55.69, 55.70, 55.87, 55.99, 55.69, 55.70, 55.54, 55.78, 55.77, 55.60, 55.71, 55.66, 55.62, 55.61, 55.59, 55.58, 55.57, 55.56, 55.55, 55.54, 55.53, 55.52, 55.51, 55.50, 55.49, 55.48, 55.47, 55.46, 55.45, 55.44, 55.43, 55.42, 55.41, 55.40, 55.39, 55.38, 55.37, 55.36, 55.35, 55.34, 55.33, 55.32, 55.31, 55.30, 55.29, 55.28, 55.27, 55.26, 55.25, 55.24, 55.23, 55.22, 55.21, 55.20, 55.19, 55.18, 55.17, 55.16, 55.15, 55.14, 55.13, 55.12, 55.11, 55.10, 55.09, 55.08, 55.07, 55.06, 55.05, 55.04, 55.03, 55.02, 55.01, 55.00, 54.99, 54.98, 54.97, 54.96, 54.95, 54.94, 54.93, 54.92, 54.91, 54.90, 54.89, 54.88, 54.87, 54.86, 54.85, 54.84, 54.83, 54.82, 54.81, 54.80, 54.79, 54.78, 54.77, 54.76, 54.75, 54.74, 54.73, 54.72, 54.71, 54.70, 54.69, 54.68, 54.67, 54.66, 54.65, 54.64, 54.63, 54.62, 54.61, 54.60, 54.59, 54.58, 54.57, 54.56, 54.55, 54.54, 54.53, 54.52, 54.51, 54.50, 54.49, 54.48, 54.47, 54.46, 54.45, 54.44, 54.43, 54.42, 54.41, 54.40, 54.39, 54.38, 54.37, 54.36, 54.35, 54.34, 54.33, 54.32, 54.31, 54.30, 54.29, 54.28, 54.27, 54.26, 54.25, 54.24, 54.23, 54.22, 54.21, 54.20, 54.19, 54.18, 54.17, 54.16, 54.15, 54.14, 54.13, 54.12, 54.11, 54.10, 54.09, 54.08, 54.07, 54.06, 54.05, 54.04, 54.03, 54.02, 54.01, 54.00, 53.99, 53.98, 53.97, 53.96, 53.95, 53.94, 53.93, 53.92, 53.91, 53.90, 53.89, 53.88, 53.87, 53.86, 53.85, 53.84, 53.83, 53.82, 53.81, 53.80, 53.79, 53.78, 53.77, 53.76, 53.75, 53.74, 53.73, 53.72, 53.71, 53.70, 53.69, 53.68, 53.67, 53.66, 53.65, 53.64, 53.63, 53.62, 53.61, 53.60, 53.59, 53.58, 53.57, 53.56, 53.55, 53.54, 53.53, 53.52, 53.51, 53.50, 53.49, 53.48, 53.47, 53.46, 53.45, 53.44, 53.43, 53.42, 53.41, 53.40, 53.39, 53.38, 53.37, 53.36, 53.35, 53.34, 53.33, 53.32, 53.31, 53.30, 53.29, 53.28, 53.27, 53.26, 53.25, 53.24, 53.23, 53.22, 53.21, 53.20, 53.19, 53.18, 53.17, 53.16, 53.15, 53.14, 53.13, 53.12, 53.11, 53.10, 53.09, 53.08, 53.07, 53.06, 53.05, 53.04, 53.03, 53.02, 53.01, 53.00, 52.99, 52.98, 52.97, 52.96, 52.95, 52.94, 52.93, 52.92, 52.91, 52.90, 52.89, 52.88, 52.87, 52.86, 52.85, 52.84, 52.83, 52.82, 52.81, 52.80, 52.79, 52.78, 52.77, 52.76, 52.75, 52.74, 52.73, 52.72, 52.71, 52.70, 52.69, 52.68, 52.67, 52.66, 52.65, 52.64, 52.63, 52.62, 52.61, 52.60, 52.59, 52.58, 52.57, 52.56, 52.55, 52.54, 52.53, 52.52, 52.51, 52.50, 52.49, 52.48, 52.47, 52.46, 52.45, 52.44, 52.43, 52.42, 52.41, 52.40, 52.39, 52.38, 52.37, 52.36, 52.35, 52.34, 52.33, 52.32, 52.31, 52.30, 52.29, 52.28, 52.27, 52.26, 52.25, 52.24, 52.23, 52.22, 52.21, 52.20, 52.19, 52.18, 52.17, 52.16, 52.15, 52.14, 52.13, 52.12, 52.11, 52.10, 52.09, 52.08, 52.07, 52.06, 52.05, 52.04, 52.03, 52.02, 52.01, 52.00, 51.99, 51.98, 51.97, 51.96, 51.95, 51.94, 51.93, 51.92, 51.91, 51.90, 51.89, 51.88, 51.87, 51.86, 51.85, 51.84, 51.83, 51.82, 51.81, 51.80, 51.79, 51.78, 51.77, 51.76, 51.75, 51.74, 51.73, 51.72, 51.71, 51.70, 51.69, 51.68, 51.67, 51.66, 51.65, 51.64, 51.63, 51.62, 51.61, 51.60, 51.59, 51.58, 51.57, 51.56, 51.55, 51.54, 51.53, 51.52, 51.51, 51.50, 51.49, 51.48, 51.47, 51.46, 51.45, 51.44, 51.43, 51.42, 51.41, 51.40, 51.39, 51.38, 51.37, 51.36, 51.35, 51.34, 51.33, 51.32, 51.31, 51.30, 51.29, 51.28, 51.27, 51.26, 51.25, 51.24, 51.23, 51.22, 51.21, 51.20, 51.19, 51.18, 51.17, 51.16, 51.15, 51.14, 51.13, 51.12, 51.11, 51.10, 51.09, 51.08, 51.07, 51.06, 51.05, 51.04, 51.03, 51.02, 51.01, 51.00, 50.99, 50.98, 50.97, 50.96, 50.95, 50.94, 50.93, 50.92, 50.91, 50.90, 50.89, 50.88, 50.87, 50.86, 50.85, 50.84, 50.83, 50.82, 50.81, 50.80, 50.79, 50.78, 50.77, 50.76, 50.75, 50.74, 50.73, 50.72, 50.71, 50.70, 50.69, 50.68, 50.67, 50.66, 50.65, 50.64, 50.63, 50.62, 50.61, 50.60, 50.59, 50.58, 50.57, 50.56, 50.55, 50.54, 50.53, 50.52, 50.51, 50.50, 50.49, 50.48, 50.47, 50.46, 50.45, 50

	Isikliku kasutusõiguse ala
	Lepingu objektiks oleva kinnistu piir
	Katastriüksuste piirid
	Projekteeritud side multitorustik kaitsetorus maaliina
	Projekteeritud side multitorustik õhuliina

Jrk nr	IKÕ ala Pos nr(plaanil)	Kinnistu registriosa nr	Katastriüksuse tunnus, nimi, sihtotstarve	Ala pindala ruutmeetrites
1	6	13606650	33701:002:0324 12 Kose-Jägala tee Transpordimaa	36

Koostaja: Anti Salura, projekteerija



M1:250

- Isikliku kasutusõiguse ala
- Lepingu objektiks oleva kinnistu piir
- Katastriüksuste piirid
- Projektseeritud side multitorustik kaitsetorus maaliinina
- Projektseeritud side multitorustik õhuliinina

Koostaja: Anti Salura, projekteerija

Jrk nr	IKÕ ala Pos nr(plaanil)	Kinnistu registriosa nr	Katastriüksuse tunnus, nimi, sihtotstarve	Ala pindala ruutmeetrites
1	7	13606650	33701:002:0324 12 Kose-Jägala tee Transpordimaa	40



Harju maakond, Kose vald, Kose alevik.

33702:003:0470  
Kehra mnt 29

33801:001:0693  
Filtri tee

33801:001:0886  
Kehra mnt 27a

Pos nr 8

33801:001:0010  
Paunküla metskond 486

55.64-teadmata Ø200PL

56.16

56.26

56.74

56.84

56.77

56.91

56.84

56.67

55.89

56.21

56.25

56.39

56.68

56.68

56.90

56.87

56.94

56.81

56.94

304

56.69

55.75

55.60

55.59

55.58

55.57

55.56

55.55

55.54

55.53

55.52

55.51

55.50

55.49

55.48

55.47

55.46

55.45

55.44

55.43

55.42

55.41

55.40

55.39

55.38

55.37

55.36

55.35

55.34

55.33

55.32

55.31

55.30

55.29

55.28

55.27

55.26

55.25

55.24

55.23

55.22

55.21

55.20

55.19

55.18

55.17

55.16

55.15

55.14

55.13

55.12

55.11

55.10

55.09

55.08

55.07

55.06

55.05

55.04

55.03

55.02

55.01

55.00

54.99

54.98

54.97

54.96

54.95

54.94

54.93

54.92

54.91

54.90

54.89

54.88

54.87

54.86

54.85

54.84

54.83

54.82

54.81

54.80

54.79

54.78

54.77

54.76

54.75

54.74

54.73

54.72

54.71

54.70

54.69

54.68

54.67

54.66

54.65

54.64

54.63

54.62

54.61

54.60

54.59

54.58

54.57

54.56

54.55

54.54

54.53

54.52

54.51

54.50

54.49

54.48

54.47

54.46

54.45

54.44

54.43

54.42

54.41

54.40

54.39

54.38

54.37

54.36

54.35

54.34

54.33

54.32

54.31

54.30

54.29

54.28

54.27

54.26

54.25

54.24

54.23

54.22

54.21

54.20

54.19

54.18

54.17

54.16

54.15

54.14

54.13

54.12

54.11

54.10

54.09

54.08

54.07

54.06

54.05

54.04

54.03

54.02

54.01

54.00

53.99

53.98

53.97

53.96

53.95

53.94

53.93

53.92

53.91

53.90

53.89

53.88

53.87

53.86

53.85

53.84

53.83

53.82

53.81

53.80

53.79

53.78

53.77

53.76

53.75

53.74

53.73

53.72

53.71

53.70

53.69

53.68

53.67

53.66

53.65

53.64

53.63

53.62

53.61

53.60

53.59

53.58

53.57

53.56

53.55

53.54

53.53

53.52

53.51

53.50

53.49

53.48

53.47

53.46

53.45

53.44

53.43

53.42

53.41

53.40

53.39

53.38

53.37

53.36

53.35

53.34

53.33

53.32

53.31

53.30

53.29

53.28

53.27

53.26

53.25

53.24

53.23

53.22

53.21

53.20

53.19

53.18

53.17

53.16

53.15

53.14

53.13

53.12

53.11

53.10

53.09

53.08

53.07

53.06

53.05

53.04

53.03

53.02

53.01

53.00

52.99

52.98

52.97

52.96

52.95

52.94

52.93

52.92

52.91

52.90

52.89

52.88

52.87

52.86

52.85

52.84

52.83

52.82

52.81

52.80

52.79

52.78

52.77

52.76

52.75

52.74

52.73

52.72

52.71

52.70

52.69

52.68

52.67

52.66

52.65

52.64

52.63

52.62

52.61

52.60

52.59

52.58

52.57

52.56

52.55

52.54

52.53

52.52

52.51

52.50

52.49

52.48

52.47

52.46

52.45

52.44

52.43

52.42

52.41

52.40

52.39

52.38

52.37

52.36

52.35

52.34

52.33

52.32

52.31





52.30

52.29

52.28

52.27

52.26</






	Isikliku kasutusõiguse ala
	Lepingu objektiks oleva kinnistu piir
	Katastriüksuste piirid
	Projekteeritud side multitorustik kaitsetorus maaliinina
	Projekteeritud side multitorustik õhuliinina

Jrk nr	IKÕ ala Pos nr(plaanil)	Kinnistu registriosa nr	Katastriüksuse tunnus, nimi, sihtotstarve	Ala pindala ruutmeetrites
1	8	13606650	33701:002:0324 12 Kose-Jägala tee Transpordimaa	42



Harju maakond, Kose vald, Kose alevik.

Technical drawing showing a road layout with elevation points and labels. The drawing includes a red dashed line representing a road boundary, a yellow hatched area, and a blue line. Elevation points are marked with numbers such as 56.37, 56.51, 56.89, 56.92, 56.93, 56.94, 56.97, 56.98, 56.99, 57.00, 57.01, 57.02, 57.03, 57.07, 57.11, 57.12, 57.13, 57.15, 57.18, 57.20, 57.21, 57.22, 57.23, 57.26, 57.31, 57.39, 57.40, 57.42, 57.43, 57.44, 57.45, 57.46, 57.47, 57.48, 57.49, 57.50, 57.51, 57.52, 57.53, 57.54, 57.55, 57.56, 57.57, 57.58, 57.59, 57.60, 57.61, 57.62, 57.63, 57.64, 57.65, 57.66, 57.67, 57.68, 57.69, 57.70, 57.71, 57.72, 57.73, 57.74, 57.75, 57.76, 57.77, 57.78, 57.79, 57.80, 57.81, 57.82, 57.83, 57.84, 57.85, 57.86, 57.87, 57.88, 57.89, 57.90, 57.91, 57.92, 57.93, 57.94, 57.95, 57.96, 57.97, 57.98, 57.99, 58.00, 58.01, 58.02, 58.03, 58.04, 58.05, 58.06, 58.07, 58.08, 58.09, 58.10, 58.11, 58.12, 58.13, 58.14, 58.15, 58.16, 58.17, 58.18, 58.19, 58.20, 58.21, 58.22, 58.23, 58.24, 58.25, 58.26, 58.27, 58.28, 58.29, 58.30, 58.31, 58.32, 58.33, 58.34, 58.35, 58.36, 58.37, 58.38, 58.39, 58.40, 58.41, 58.42, 58.43, 58.44, 58.45, 58.46, 58.47, 58.48, 58.49, 58.50, 58.51, 58.52, 58.53, 58.54, 58.55, 58.56, 58.57, 58.58, 58.59, 58.60, 58.61, 58.62, 58.63, 58.64, 58.65, 58.66, 58.67, 58.68, 58.69, 58.70, 58.71, 58.72, 58.73, 58.74, 58.75, 58.76, 58.77, 58.78, 58.79, 58.80, 58.81, 58.82, 58.83, 58.84, 58.85, 58.86, 58.87, 58.88, 58.89, 58.90, 58.91, 58.92, 58.93, 58.94, 58.95, 58.96, 58.97, 58.98, 58.99, 59.00, 59.01, 59.02, 59.03, 59.04, 59.05, 59.06, 59.07, 59.08, 59.09, 59.10, 59.11, 59.12, 59.13, 59.14, 59.15, 59.16, 59.17, 59.18, 59.19, 59.20, 59.21, 59.22, 59.23, 59.24, 59.25, 59.26, 59.27, 59.28, 59.29, 59.30, 59.31, 59.32, 59.33, 59.34, 59.35, 59.36, 59.37, 59.38, 59.39, 59.40, 59.41, 59.42, 59.43, 59.44, 59.45, 59.46, 59.47, 59.48, 59.49, 59.50, 59.51, 59.52, 59.53, 59.54, 59.55, 59.56, 59.57, 59.58, 59.59, 59.60, 59.61, 59.62, 59.63, 59.64, 59.65, 59.66, 59.67, 59.68, 59.69, 59.70, 59.71, 59.72, 59.73, 59.74, 59.75, 59.76, 59.77, 59.78, 59.79, 59.80, 59.81, 59.82, 59.83, 59.84, 59.85, 59.86, 59.87, 59.88, 59.89, 59.90, 59.91, 59.92, 59.93, 59.94, 59.95, 59.96, 59.97, 59.98, 59.99, 60.00, 60.01, 60.02, 60.03, 60.04, 60.05, 60.06, 60.07, 60.08, 60.09, 60.10, 60.11, 60.12, 60.13, 60.14, 60.15, 60.16, 60.17, 60.18, 60.19, 60.20, 60.21, 60.22, 60.23, 60.24, 60.25, 60.26, 60.27, 60.28, 60.29, 60.30, 60.31, 60.32, 60.33, 60.34, 60.35, 60.36, 60.37, 60.38, 60.39, 60.40, 60.41, 60.42, 60.43, 60.44, 60.45, 60.46, 60.47, 60.48, 60.49, 60.50, 60.51, 60.52, 60.53, 60.54, 60.55, 60.56, 60.57, 60.58, 60.59, 60.60, 60.61, 60.62, 60.63, 60.64, 60.65, 60.66, 60.67, 60.68, 60.69, 60.70, 60.71, 60.72, 60.73, 60.74, 60.75, 60.76, 60.77, 60.78, 60.79, 60.80, 60.81, 60.82, 60.83, 60.84, 60.85, 60.86, 60.87, 60.88, 60.89, 60.90, 60.91, 60.92, 60.93, 60.94, 60.95, 60.96, 60.97, 60.98, 60.99, 61.00, 61.01, 61.02, 61.03, 61.04, 61.05, 61.06, 61.07, 61.08, 61.09, 61.10, 61.11, 61.12, 61.13, 61.14, 61.15, 61.16, 61.17, 61.18, 61.19, 61.20, 61.21, 61.22, 61.23, 61.24, 61.25, 61.26, 61.27, 61.28, 61.29, 61.30, 61.31, 61.32, 61.33, 61.34, 61.35, 61.36, 61.37, 61.38, 61.39, 61.40, 61.41, 61.42, 61.43, 61.44, 61.45, 61.46, 61.47, 61.48, 61.49, 61.50, 61.51, 61.52, 61.53, 61.54, 61.55, 61.56, 61.57, 61.58, 61.59, 61.60, 61.61, 61.62, 61.63, 61.64, 61.65, 61.66, 61.67, 61.68, 61.69, 61.70, 61.71, 61.72, 61.73, 61.74, 61.75, 61.76, 61.77, 61.78, 61.79, 61.80, 61.81, 61.82, 61.83, 61.84, 61.85, 61.86, 61.87, 61.88, 61.89, 61.90, 61.91, 61.92, 61.93, 61.94, 61.95, 61.96, 61.97, 61.98, 61.99, 62.00, 62.01, 62.02, 62.03, 62.04, 62.05, 62.06, 62.07, 62.08, 62.09, 62.10, 62.11, 62.12, 62.13, 62.14, 62.15, 62.16, 62.17, 62.18, 62.19, 62.20, 62.21, 62.22, 62.23, 62.24, 62.25, 62.26, 62.27, 62.28, 62.29, 62.30, 62.31, 62.32, 62.33, 62.34, 62.35, 62.36, 62.37, 62.38, 62.39, 62.40, 62.41, 62.42, 62.43, 62.44, 62.45, 62.46, 62.47, 62.48, 62.49, 62.50, 62.51, 62.52, 62.53, 62.54, 62.55, 62.56, 62.57, 62.58, 62.59, 62.60, 62.61, 62.62, 62.63, 62.64, 62.65, 62.66, 62.67, 62.68, 62.69, 62.70, 62.71, 62.72, 62.73, 62.74, 62.75, 62.76, 62.77, 62.78, 62.79, 62.80, 62.81, 62.82, 62.83, 62.84, 62.85, 62.86, 62.87, 62.88, 62.89, 62.90,

	Isikliku kasutusõiguse ala
	Lepingu objektiks oleva kinnistu piir
	Katastriüksuste piirid
	Projekteeritud side multitorustik kaitsetorus maaliinina
	Projekteeritud side multitorustik õhuliinina

Jrk nr	IKÕ ala Pos nr(plaanil)	Kinnistu registriosa nr	Katastriüksuse tunnus, nimi, sihtotstarve	Ala pindala ruutmeetrites
1	9	13606650	33701:002:0324 12 Kose-Jägala tee Transpordimaa	41